







Permeable Paver for Parkways

We would like to add permeable pavers to the parkways where we must hop over curbs to access certain Park District Properties. The pavers will help avoid rutting and eyesores within the parkways. Please review the following proposed locations.

	Completed		Need to do
	Decided to leave as is		Permit approved

- 1) **Sam Johns Park:** Westport Ridge:
Pavers <https://maps.app.goo.gl/Ene6c3k6WtM8SmM69>
-Permit #BLD-2025-01723 (underground utilities)

1. **Sam Johns Park:** Regent Dr:
<https://maps.app.goo.gl/a4YBnr7mgmtFvq6e8>
-Permit #BLD-2025-01723 (underground utilities)

2. **Sam Johns Park:** Amberwood Dr:
<https://maps.app.goo.gl/KtA4wfvPHzQxE7LH8>
-Permit #BLD-2025-01723

3. **Fetzner Park:** Bridgedale Dr:
<https://maps.app.goo.gl/f42bEbACawLCLbZh6>
-Permit #BLD-2025-01718 (underground utilities)

4. **Winding Creek Park:** Village Rd: **On hold road construction**
<https://maps.app.goo.gl/UASwEFrNftU5gVdT7>
-Permit #BLD-2025-01717

5. **Willows Edge Park:** Dovercliff Way:



Permeable Paver for Parkways

https://www.google.com/maps/@42.2076278,-88.360867,239m/data=!3m1!1e3?entry=ttu&g_ep=EgoyMDI1MDcwOS4wIKXMDSoASAFQAw%3D%3D

-Permit #BLD-2025-01725

6. **Willows Edge:** Huntley Road:

https://www.google.com/maps/@42.2106213,-88.3630354,201m/data=!3m1!1e3?entry=ttu&g_ep=EgoyMDI1MDcwOS4wIKXMDSOASAFQAw%3D%3D

-Permit #BLD-2025-01725 (underground utilities)

7. **Ken Bird Park:** Deerhaven Dr:

<https://maps.app.goo.gl/797JzhAAcBceVjPu7>

-Permit #BLD-2025-0172

8. **Feinberg Park:** Greenview Dr:

<https://maps.app.goo.gl/FCj3iSHc7BqomHs58>

-Permit #BLD-2025-01717

9. **Sterling Meadows Park:** 1261 Amberwood Dr

<https://maps.app.goo.gl/msdvULnfHLDAABNW9>

-Permit #BLD-2025-01724: **Project Approved**

10. **Ken Bird Park:** Village Rd: Decided to leave as is

<https://maps.app.goo.gl/vBzDorQUa1PdSbc16>

-Permit #BLD-2025-01721 (underground utilities)



Permeable Paver for Parkways

11. **Winding Creek Park**: Miller Rd: Decided to leave as is
<https://maps.app.goo.gl/VTvjdccsRBDPDY9L8>
-Permit #BLD-2025-01729

12. **Knaack Park**: Buckingham Dr: Decided to leave as is
<https://maps.app.goo.gl/BHNgcFvto4vHDWESA>
-Permit #BLD-2025-01722